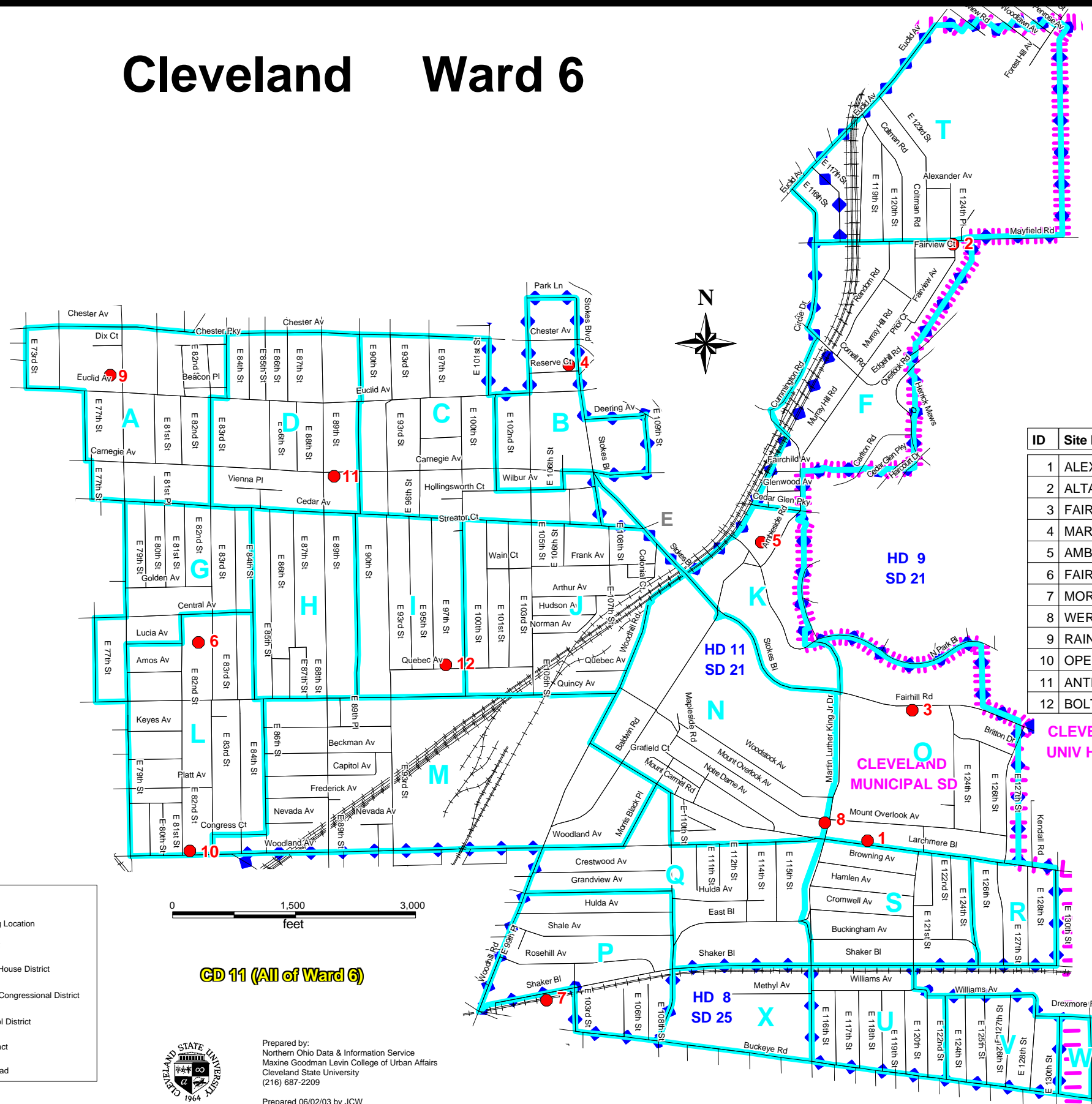
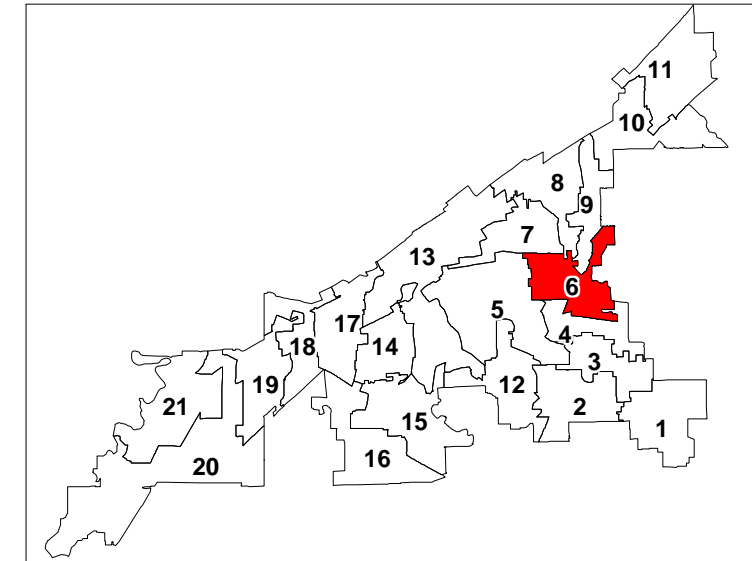


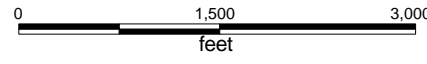
Cleveland Ward 6



ID	Site Name	Address	Voting Precincts
1	ALEXANDER GRAHAM BELL SCH	11815 Larchmere Blvd	S
2	ALTA SOCIAL SETTLEMENT	12510 Mayfield Rd	F,T
3	FAIRHILL CENTER FOR AGING	12200 Fairhill Rd	O,R,U,V,W
4	MARTIN LUTHER KING LIBRARY	1962 Stokes Blvd	B,C,E
5	AMBLESIDE TOWERS APARTMENT	2190 Ambleside Dr	K
6	FAIRFAX RECREATION CENTER	2335 E 82nd St	G,H
7	MORNING STAR BAPTIST CHURCH	10250 Shaker Blvd	P,X
8	WERNER UNITED METHODIST CH	2572 Martin Luther King Jr Dr	N,Q
9	RAINBOW PLACE	7829 Euclid Ave	A
10	OPEN DOOR BAPTIST CHURCH	8215 Woodland Ave	L,M
11	ANTIOCH TOWERS	8920 Carnegie Ave	D
12	BOLTON ELEMENTARY SCHOOL	9803 Quebec Ave	I,J

Legend

- Voting Location
- Street
- ◆ 2001 House District
- 2002 Congressional District
- ⋈ School District
- ▬ Precinct
- ++++ Railroad



CD 11 (All of Ward 6)



Prepared by:
Northern Ohio Data & Information Service
Maxine Goodman Levin College of Urban Affairs
Cleveland State University
(216) 687-2209

Prepared 06/02/03 by JCV

Cuyahoga County Board Of Elections December 2001

Notice to Buyer:
The Cuyahoga County Board of Elections cannot guarantee the absolute accuracy of data purchased. Every effort is made to ensure the product reflects current registered voter names, addresses, party affiliation, voting history and jurisdictional boundaries. The data is not represented to be an Official Copy of records on file with this agency. The information contained on the attached printout(s), tape, labels or map(s) reflects the most recent update of our records. In the unlikely event serious data problems are detected, please contact the Administrator of Registration/Absentee Ballot at (216)443-6405.

- Revision: 4/02/02 Voting location update
- Revision: 9/10/02 Precinct boundary update
- Revision: 10/01/02 Voting location update
- Revision: 02/20/03 Voting location update